



○ El Tur

Nabq ○

Sharm el Sheikh ○

Detailplan siehe Kartenausschnitt rechts
Details see on the map on the right side

Sinai





Nabq ○

Sharm el Sheikh ○

1

2

3

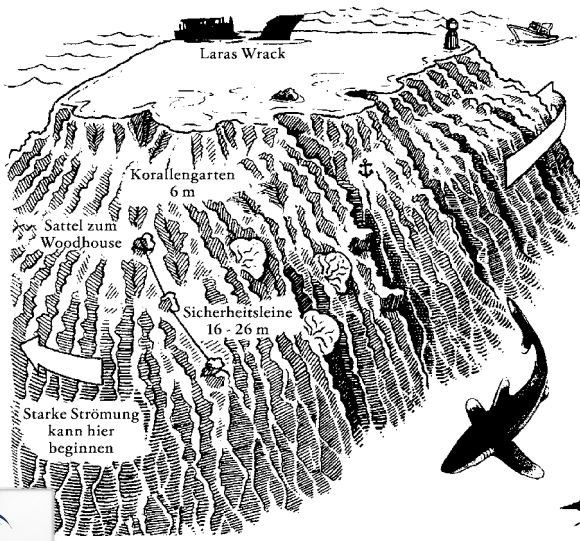
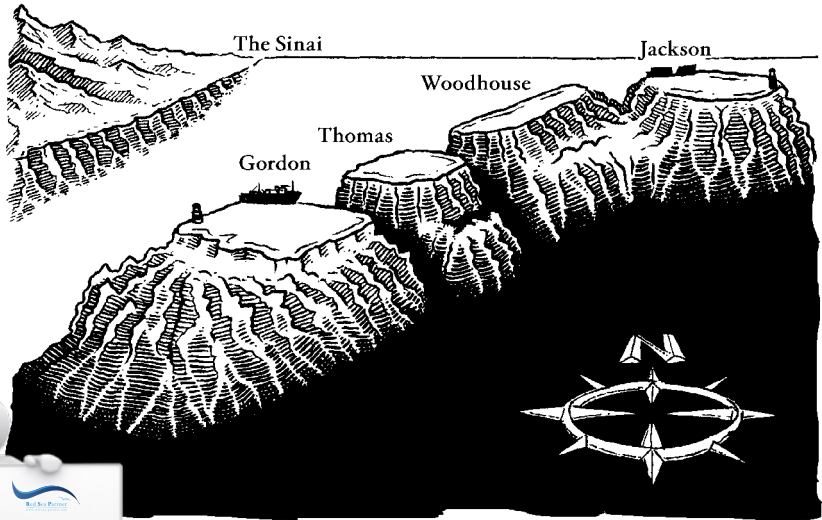
4

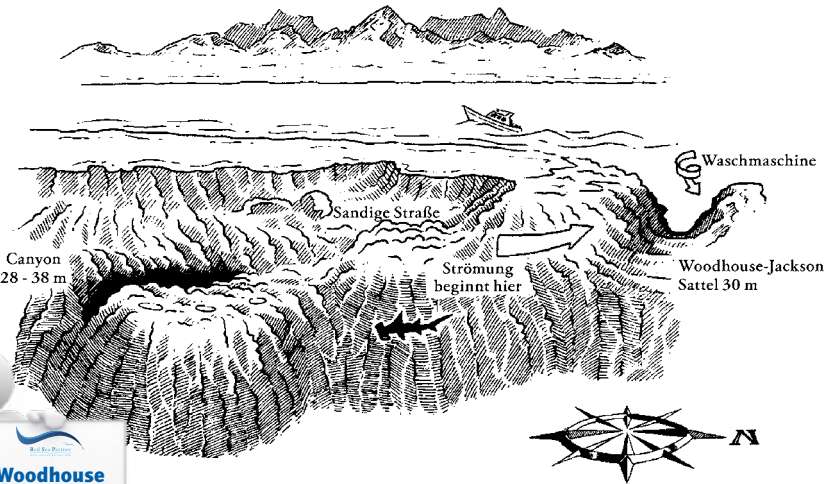
5

6

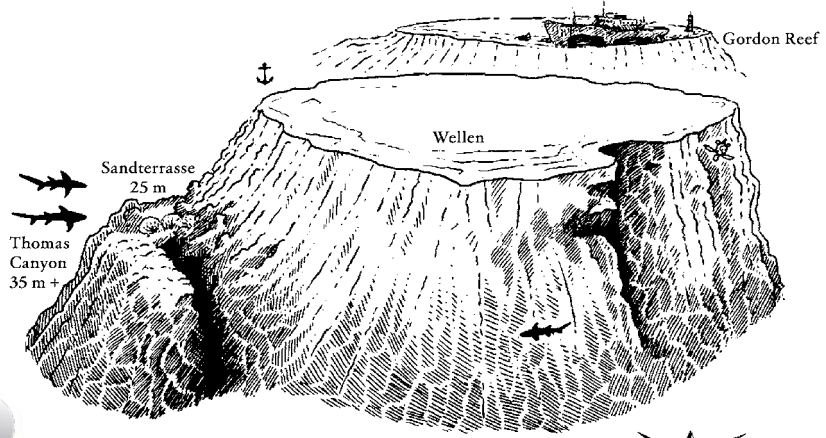
8

7






B




C






D


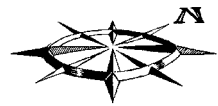


E







F



G





E-1





MERSA BAREIKA.


RAS ZA'ATAR.

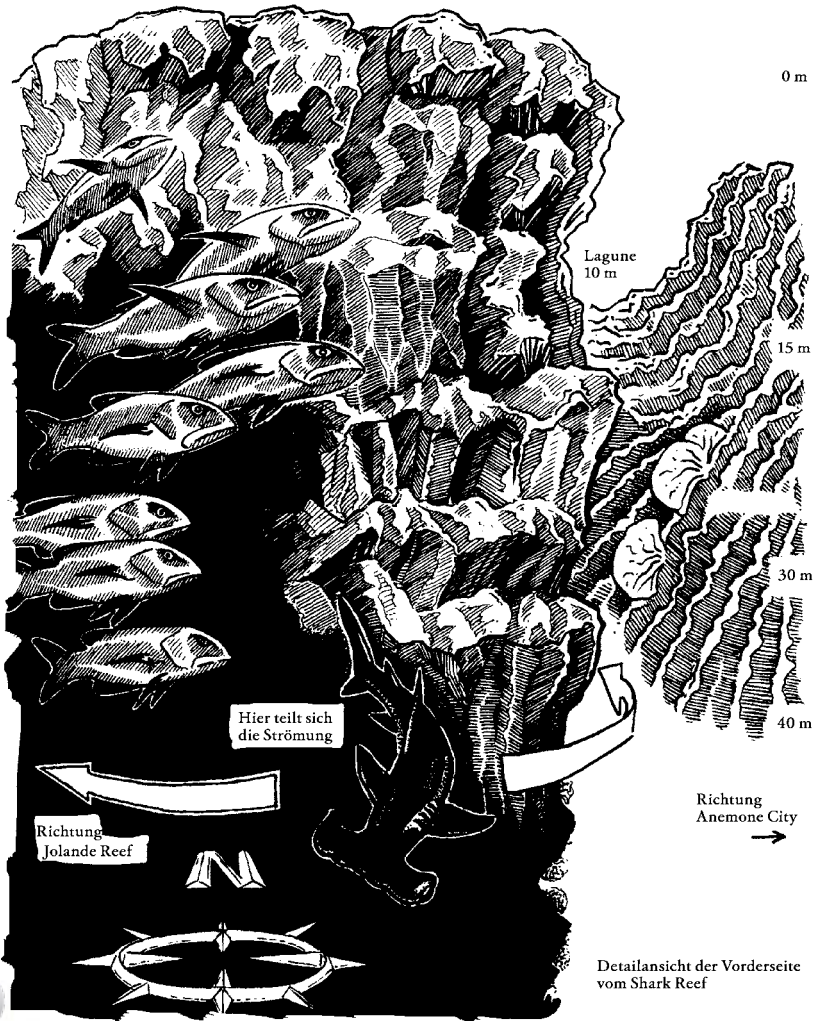
JACKFISH ALLEY.

SHARK OBSERVATORY

SHARK REEF


ANEMONE CITY.





H



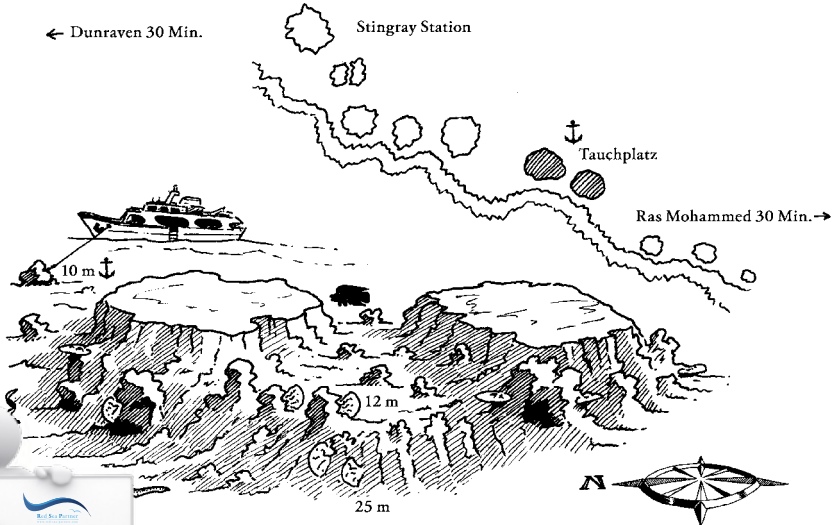


← Dunraven 30 Min.

Stingray Station


↓
Tauchplatz

Ras Mohammed 30 Min. →



J


Blue Water Dive Center
Alternatives


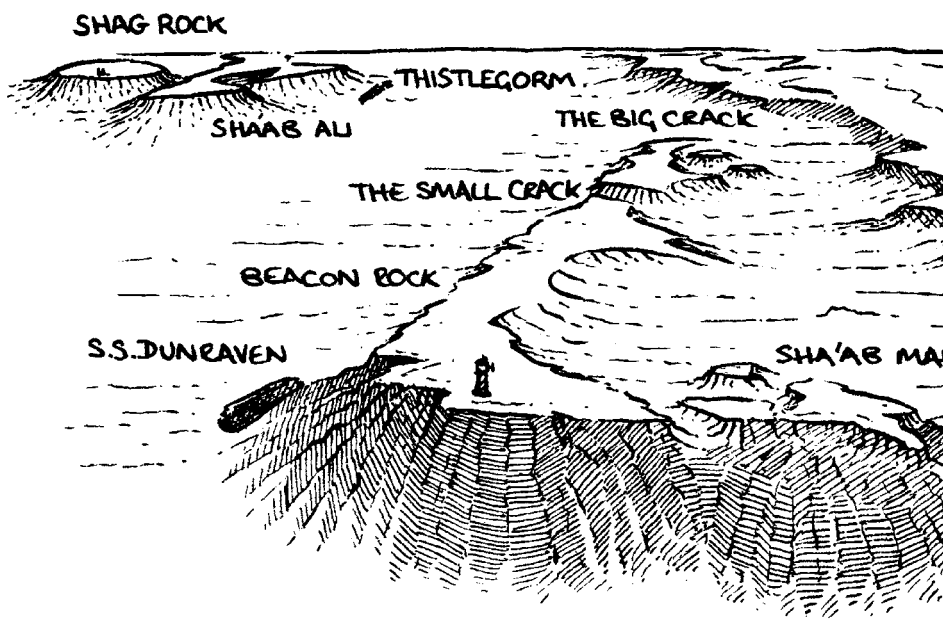


K







Blue Water Dive Center
Stingray Station












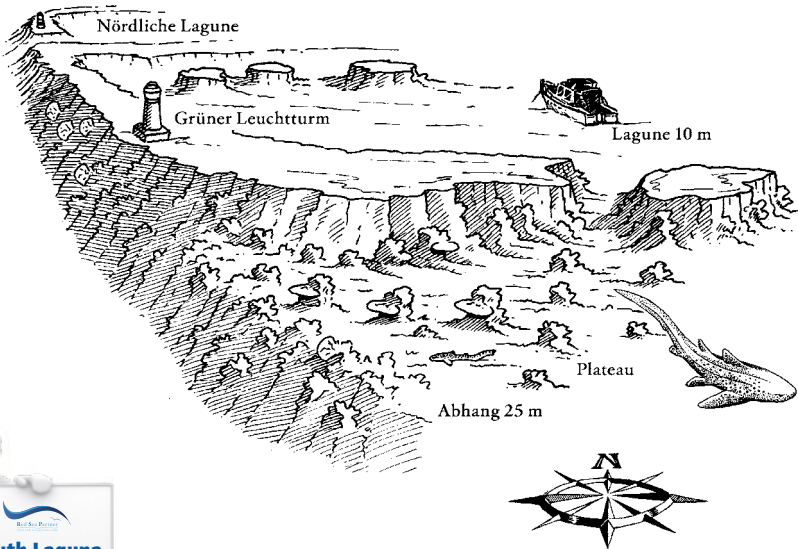
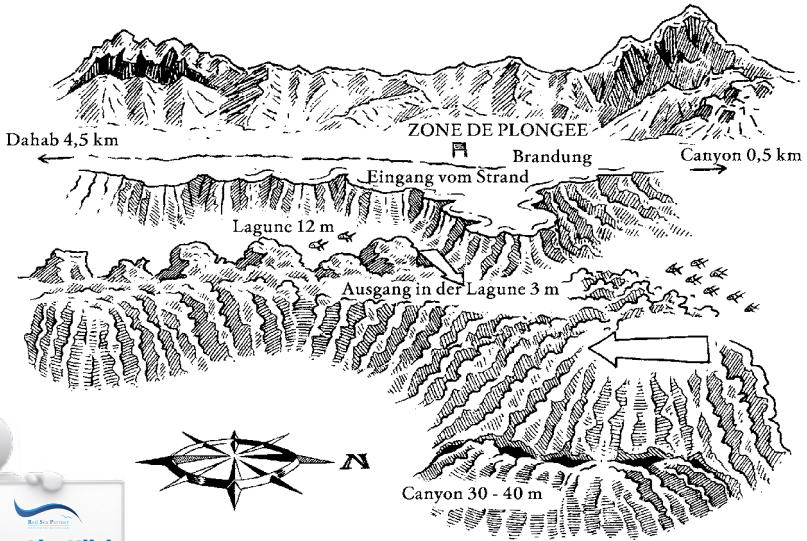


Einfacher Einstieg

Seichter Ausgang 7 m

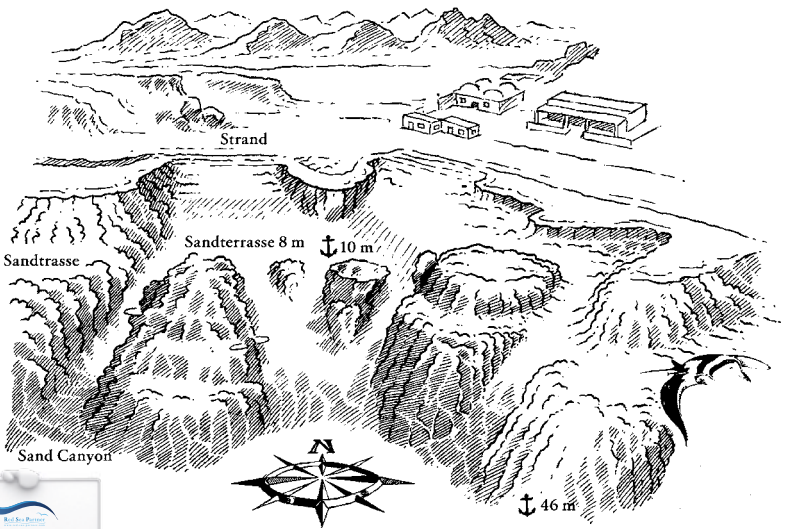


The Blue Hole






1.

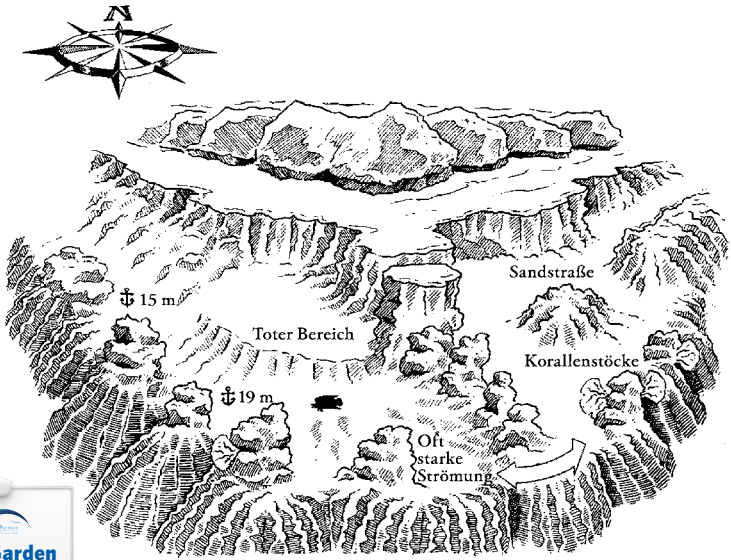


2.





3.




4.






5.


Sinai Tower




6.


Pinkies Wall




7.



8.





SINAI 
DIVERS
DIVING CENTERS

Herzlichen Dank an Rolf Schmidt und Petra Röglin
von den Sinai Divers, Sharm el Sheikh
für das freundlicherweise bereitgestellte Bildmaterial.

*Many thanks to Rolf Schmidt and Petra Röglin,
Sinai Divers, Sharm el Sheikh for their friendly handing
out of picture material.*